

# MONA OFFSHORE WIND PROJECT

## Appendix to HAP ISH3\_20: Updated Visualisations Part 2

Deadline: 4

Application Reference: EN010137

Document Reference: S\_D4\_6.3

Document Number: MOCNS-J3303-RPS-10421

4 November 2024

F01



Image of an offshore wind farm

**MONA OFFSHORE WIND PROJECT**

**Document status**

<b>Version</b>	<b>Purpose of document</b>	<b>Authored by</b>	<b>Reviewed by</b>	<b>Approved by</b>	<b>Review date</b>
F01	Submission at D4	RPS	Mona Offshore Wind Ltd	Mona Offshore Wind Ltd	4 Nov 2024


**Prepared by:**

**RPS**

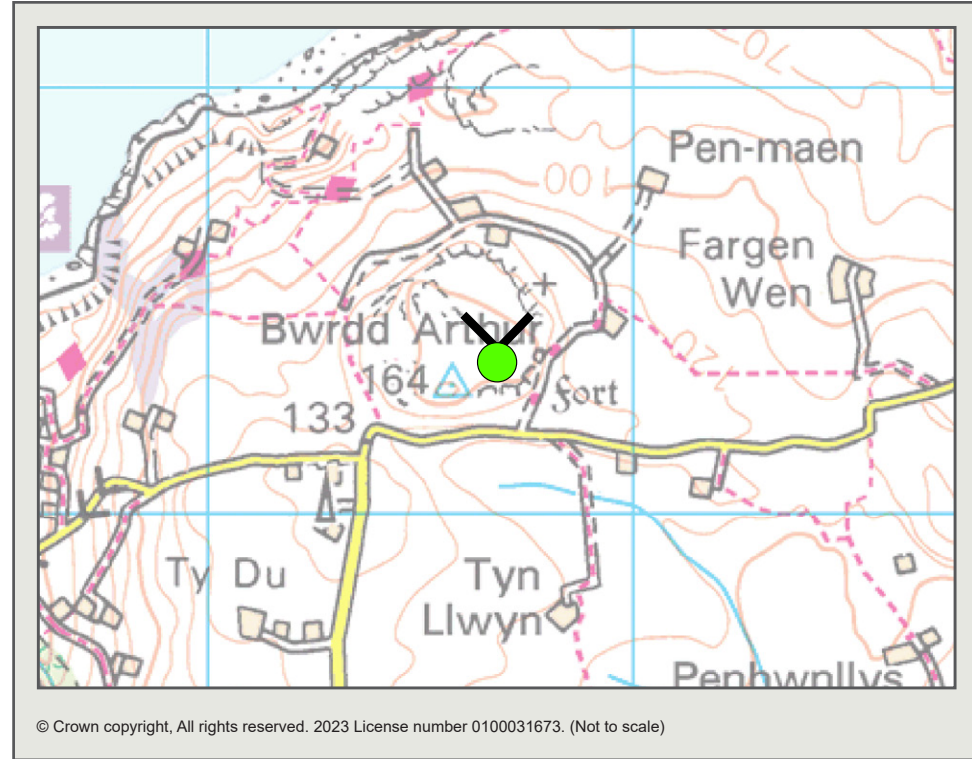
**Prepared for:**

**Mona Offshore Wind Ltd.**





Approximate location of Mona array



© Crown copyright, All rights reserved. 2023 License number 0100031673. (Not to scale)



< indicates the 180° field of view from the respective viewpoint



3999-0040-12



Viewpoint 4: Bwrdd Arthur trig point, Isle of Anglesey National Landscape (Approximate 180° Panorama, for context only)


Mona Offshore Wind Project  
JSL3999

Date of photograph: 19/10/2024  
OS Grid Ref: 258569, 381291

For context only

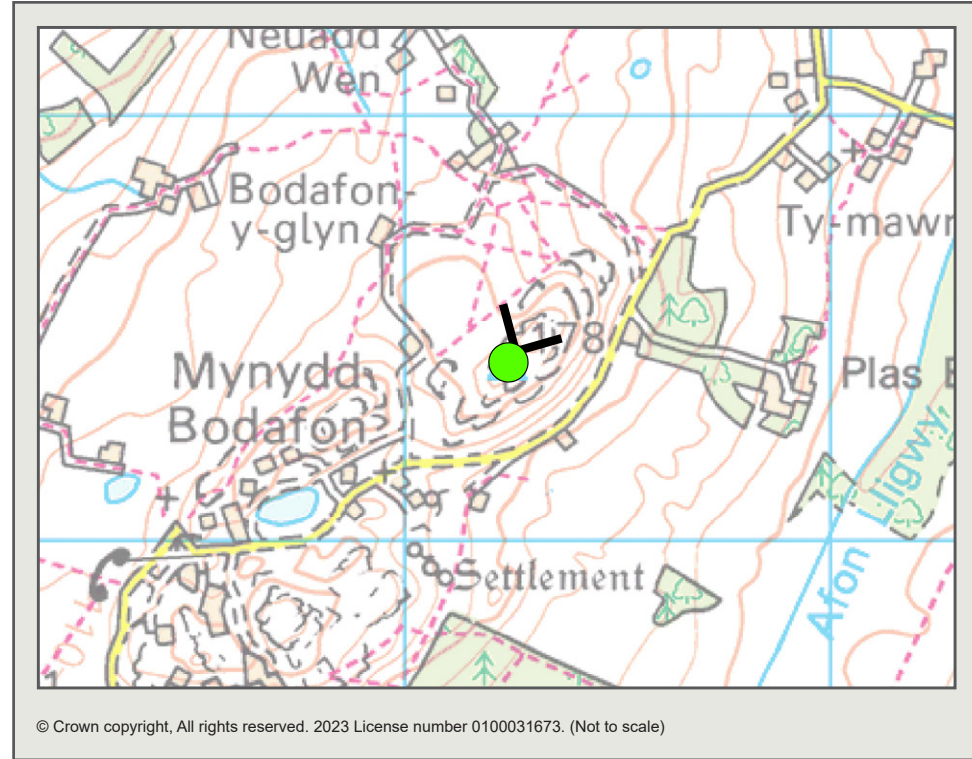
Baseline Photography  
Vol 6 Annex 8.6 Figure 4.1





12079-0502-11





 < indicates the 180° field of view from the respective viewpoint

Viewpoint 26: Yr Arwydd trig point, near Mynydd Bodafon, Isle of Anglesey National Landscape (Approximate 180° Panorama, for context only)

3999-0040-12




Mona Offshore Wind Project  
JSL3999

Date of photograph: 19/10/2024  
OS Grid Ref: 247247, 385422

For context only

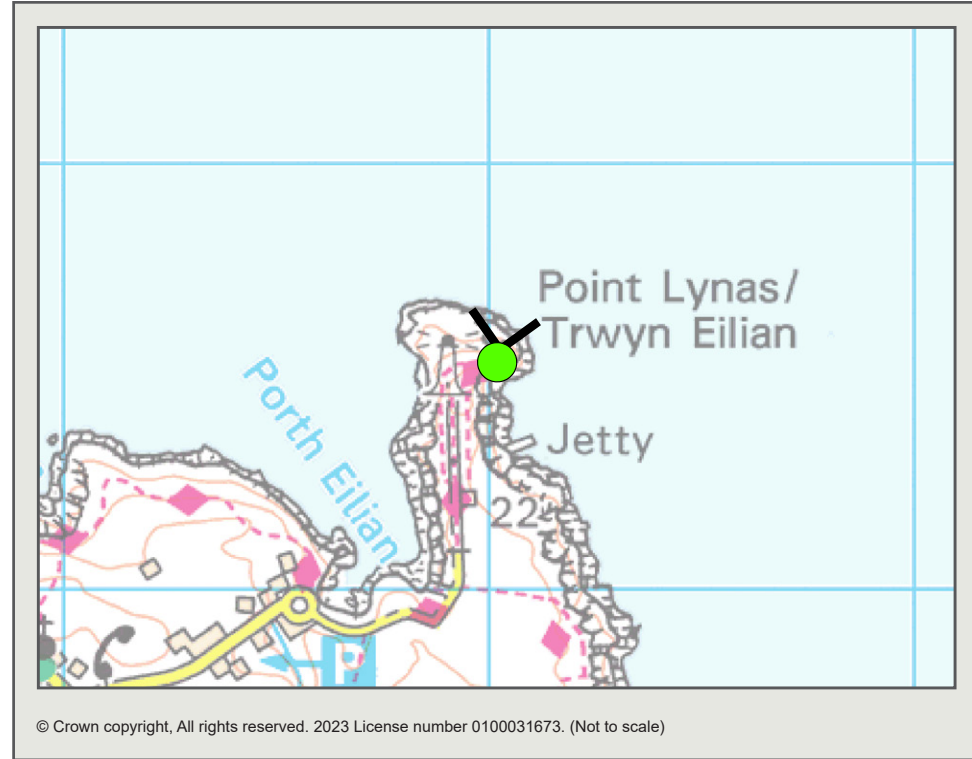

Baseline Photography  
Vol 6 Annex 8.6 Figure 22.1





12079-0502-11






© Crown copyright, All rights reserved. 2023 License number 0100031673. (Not to scale)

 < indicates the 180° field of view from the respective viewpoint



3999-0040-12





Proposed illustrative view

12079-0502-11